



# How to benefit from the new Census data

Census Access,

and latest news from ONS



- Chris Denham 2 July 2003



- uniquely detailed information on local areas/small groups
- a rich set of multi-variate measures
  - relating one condition to another
- benchmarks and denominators for other datasets
- data to manipulate for derived analyses
- a precise and flexible geography to underpin the statistics
  - links to other data through postcodes

**....much through Neighbourhood Statistics....**

## Good quality small area information to assist strategy for Neighbourhood Renewal

- bringing together data on a wide range of topics from many sources for 'neighbourhoods'
- adding estimates at small area level

## Synergy with Census

- same output geography for Census/NeSS
- freely accessible through Web (Q2'03)

**Census provides most accurate estimates of local populations and characteristics**

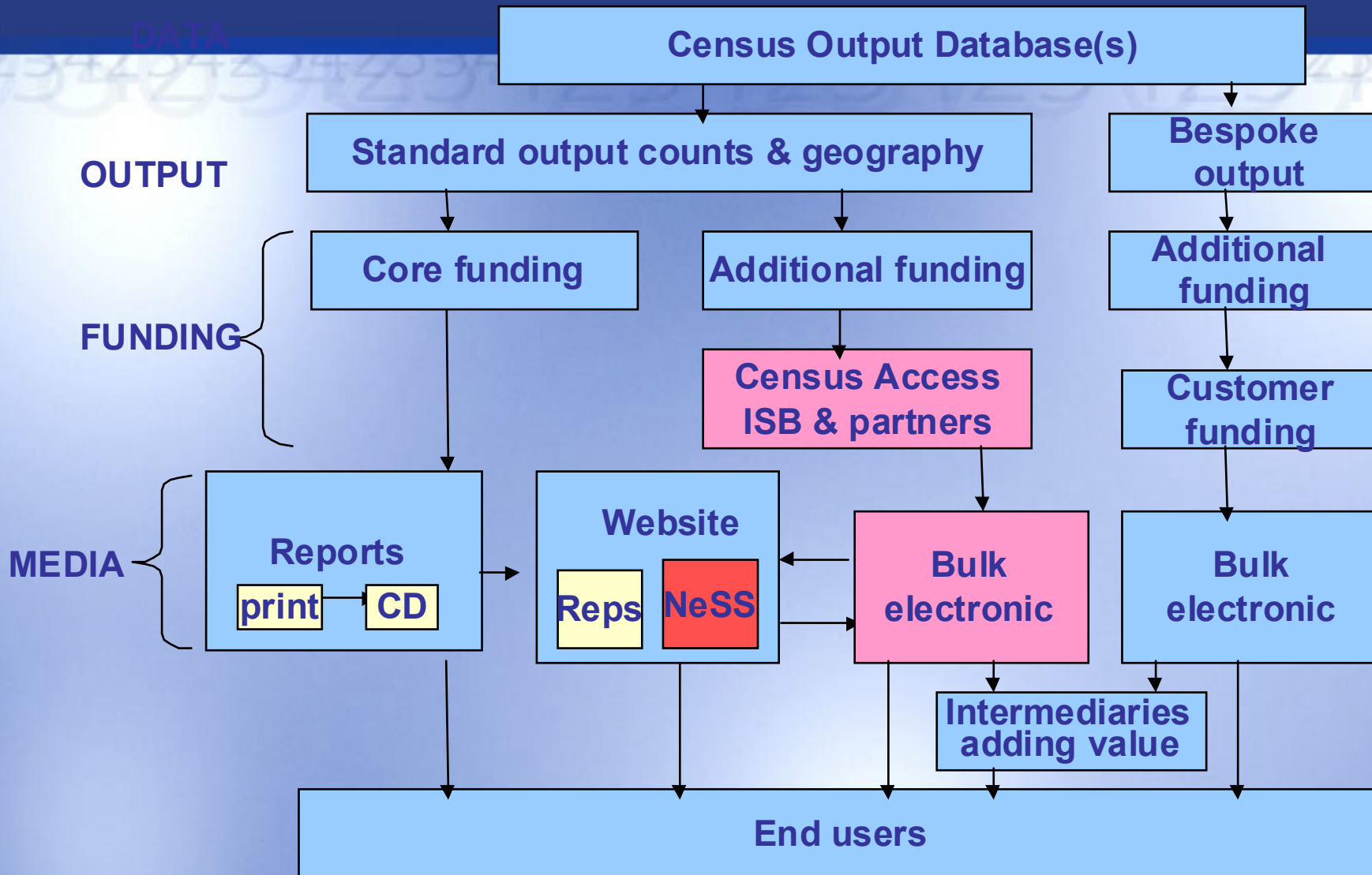
- **NeSS will be main Web gateway to Census standard area statistics (Q2,03)**
- no charge for access via NeSS website
- material cost recovered for free-standing output
- on acceptance of conditions, unrestricted use granted by ONS
- re-use and publication require one free click-use licence per organisation
- distribution licence for value-added supply and sub-licensing

## Value-added suppliers meeting accepted criteria

- annual review, modest fees

### Objectives

- quality of service/ protecting good name of Census
- standards of analysis are maintained
- official list of suppliers
- ... no royalties, no basis for on selling
- ... suppliers charge for added value





- **Printed reports and print on demand**
  - for reference
- **Website, including NeSS**
  - for quick results, raster maps, links
- **bulk electronic, including CDs**
  - for in-depth analyses, vector boundaries
- **intermediaries, adding value**
  - for multi sources and support

**Full choice for every end user/organisation**

- **on line: bites ready to use**
  - first results on population (Sept 02)
  - Key Statistics for LAs (Feb 03)
  - Key Statistics for wards and OAs (June 03)
- **reports : tables with tools**
  - National Report (May 03)
- **in bulk : input to user systems**
  - Census Area Statistics (CAS) (July 03)

**Layers in products...already available...**



## Key figures delivered by NS online

- lists or area 'profiles', rankings and maps
- response rates and confidence intervals
- support information
- user friendly navigation, but limits to functionality.

**...for readily available quick results**

2 October 2002



**SEARCH**



you & yours

home | census 2001



neighbourhood



economic



uk in the world

ADVANCED >

INDEX OF CONTENTS



Select Theme

Census outputs

► Population data (released Sep 02)

Navigation

- Census news
- Output prospectus
- Census background
- Final
- Specifications for Standard Area Statistics
- Review and evaluation
- Access to previous census statistics
- Contact us
- Census education
- Census methodology in depth
- Useful links



THE BIG NUMBER

**Census 2001 reveals UK population is 58,789,194**

The population of the United Kingdom on Census Day 2001 was 58,789,194 it was revealed today by the Registrars General for England and Wales, for Scotland and for Northern Ireland.

► **The Big Picture** ► or choose your region

Related websites

- General Register Office for Scotland
- Northern Ireland Statistics and Research Agency

Cyfrifiad 2001

- Gwybodaeth am Gymru yn y Gymraeg

Download the data

- Data in full (Excel)


Report in PDF:

- England & Wales
- Wales
- Cymru
- Maps of Eng & W

1901 Census

- Archive data from Public Records Office

News



FIND YOUR AREA  
**Census Results**  
Compare your area to the national average

► more



'BEST EVER RESULTS'  
**58.8m Thank-yous**  
Message from the Registrar General

► more



HOW THEY RANK  
**Census Top Tens**  
Most OAPs, babies, men, women ...

► more



FIFTY YEARS ON  
**An Ageing Population**  
The changing face of the United Kingdom

► more

METHODOLOGY

**A New Approach**  
Why 2001 Census is the most accurate possible

► more

RELEASE PLANS

**What Happens Next?**  
Population estimates and more from Census 2001

► more

## East Hampshire

▶ printer friendly version



[Go to East Hampshire page with data displayed as percentages](#)

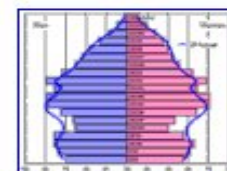
- ▶ **Population** ▶ **People, Places and Families**
- ▶ **Ethnicity and Religion** ▶ **Health** ▶ **Work** ▶ **Housing**

Listed below is a selection of interesting and frequently requested indicators from the 2001 Census, based on data released on or before 13 February 2003. You can see other indicators and more detail for local areas in the [Neighbourhood Statistics](#) area of this website. Further data from the Census, including data for smaller geographical areas, will be released on a rolling basis.

### Population

▶ see detail

	Value
Total number of people	109274
Males	53733
Females	55541
Aged 0 to 15	22302
Aged 16 to 74	78654
Aged 75 and over	8318



Detailed breakdown  
(5 year age bands)

	Value	Eng & Wal Rank/376 (proportion)	Regional Rank/67 (proportion)
Change since 1991 ●	5300	142	30
Density			
Number of people per hectare	2.1	265	56

### Profiles / Rankings

Browse for English Local Authorities:

A	B	C	D
E	F	G	H
I	K	L	M
N	O	P	R
S	T	U	V
W	Y		

National/Regional ranking tables:

- ▶ Population
- ▶ People, Places and Families
- ▶ Welsh
- ▶ Ethnicity and Religion
- ▶ Health
- ▶ Work
- ▶ Housing

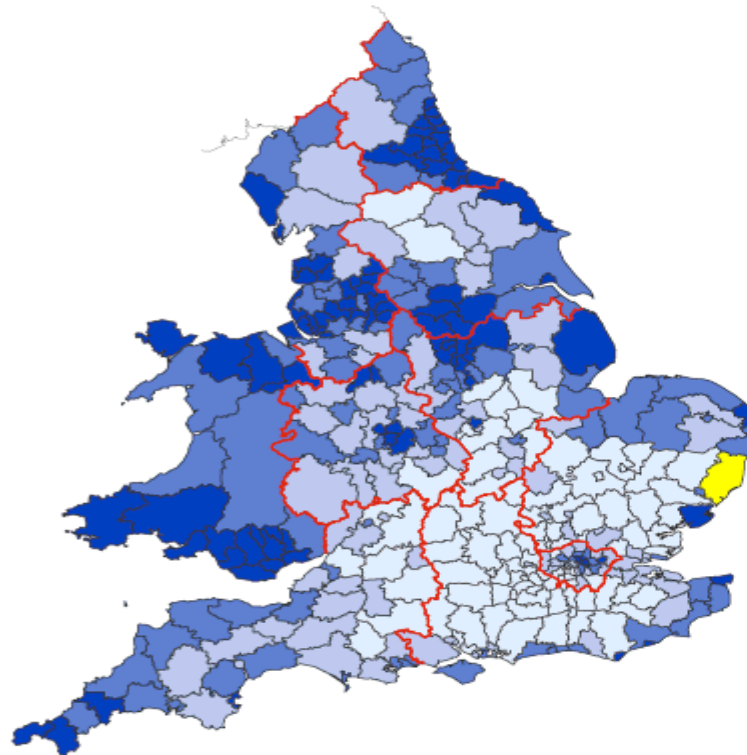
### National Level

# Key Statistics online

National Statistics Online - Census 2001 interactive map - Microsoft Internet Explorer provided by Office for Nation...

national  
STATISTICS

## Census 2001 Interactive Map Key Statistics for Local Authorities (Feb 03)



### 1. Choose additional map layers:

- Regions
- Region Names

### 2. Select Key Statistic:

People with General Health 'not good' (%)


### 3. Select number of categories (quantiles):

Four

### 4. Select map colour:

Blue

### People with General Health 'not good' (%)



**District Name:** Suffolk Coastal

**District Code:** 42UG

**Value:** 7.52

**Zoom:** Right-click on map for zoom options

**Pan:** Hold Alt and click+drag in map window to pan map

**Data:** Left-click on district for individual statistics

**Download:** [Access these maps in PDF format](#)



- results for every **LA and region**
  - 145 tables for each of 410 LAs
- equivalent to entire 1991 County Reports
- view, customise, download - with free software
- **CD free on request from Census Customer Services**

**....for users wanting to explore in more depth**

## Key Statistics for wards and Output Areas

- released 30 June for whole of England and Wales  
(375 figures /8,857 wards /175,434 OAs)
- NeSS Website - maps, ward summaries  
full results (downloadable)
- DVDs - full results and vector boundaries, order  
from Census Customer Services
- CD - Key Statistics for wards  
- Pt II of National Report - buy from TSO



- **coverage - 'One number Census' imputation;  
local hot spots - confidence intervals published**
- **quality - question response rates down  
missing data imputed, no 'not stated'**
- **disclosure protection - small cell adjustment**
- **geographical stability - Super Output Areas for NeSS**
- **release schedule - revised to meet geography and  
confidentiality policies.**
- **are users ready? - help from ONS and intermediaries**

- main results released from February 2003
- in **succinct** reports to Parliament
- these, and detailed local results, available free from the National Statistics On-line **Website**
- many are part of NeSS
- every Census topic is covered in a **consistent** and **comparable** way
- complete sets of detailed results are being supplied as a **priority**
- complemented after July '03 by **commentaries** and by services to provide **customised output**

## Opportunities.....

- , rich source for benchmarking, comparisons, and in-depth research
- , output geography for GIS analysis and visualisation
- , dissemination under terms to encourage maximum, joined up, use and value adding

**For public and private sectors**

***[www.statistics.gov.uk/census2001/op.asp](http://www.statistics.gov.uk/census2001/op.asp)***

- links to topic content and final table specifications
- becoming a catalogue with direct link to results
- updates notified by Census News
- links to prospectuses for Scotland and Northern Ireland
- products and information from

**[Census.customerservices@ons.gov.uk](mailto:Census.customerservices@ons.gov.uk)**

**[chris.denham@ons.gov.uk](mailto:chris.denham@ons.gov.uk)**

